

WBS NO: 2026CPT.01.18.10082, ETC.

CONTRACT: DA00669

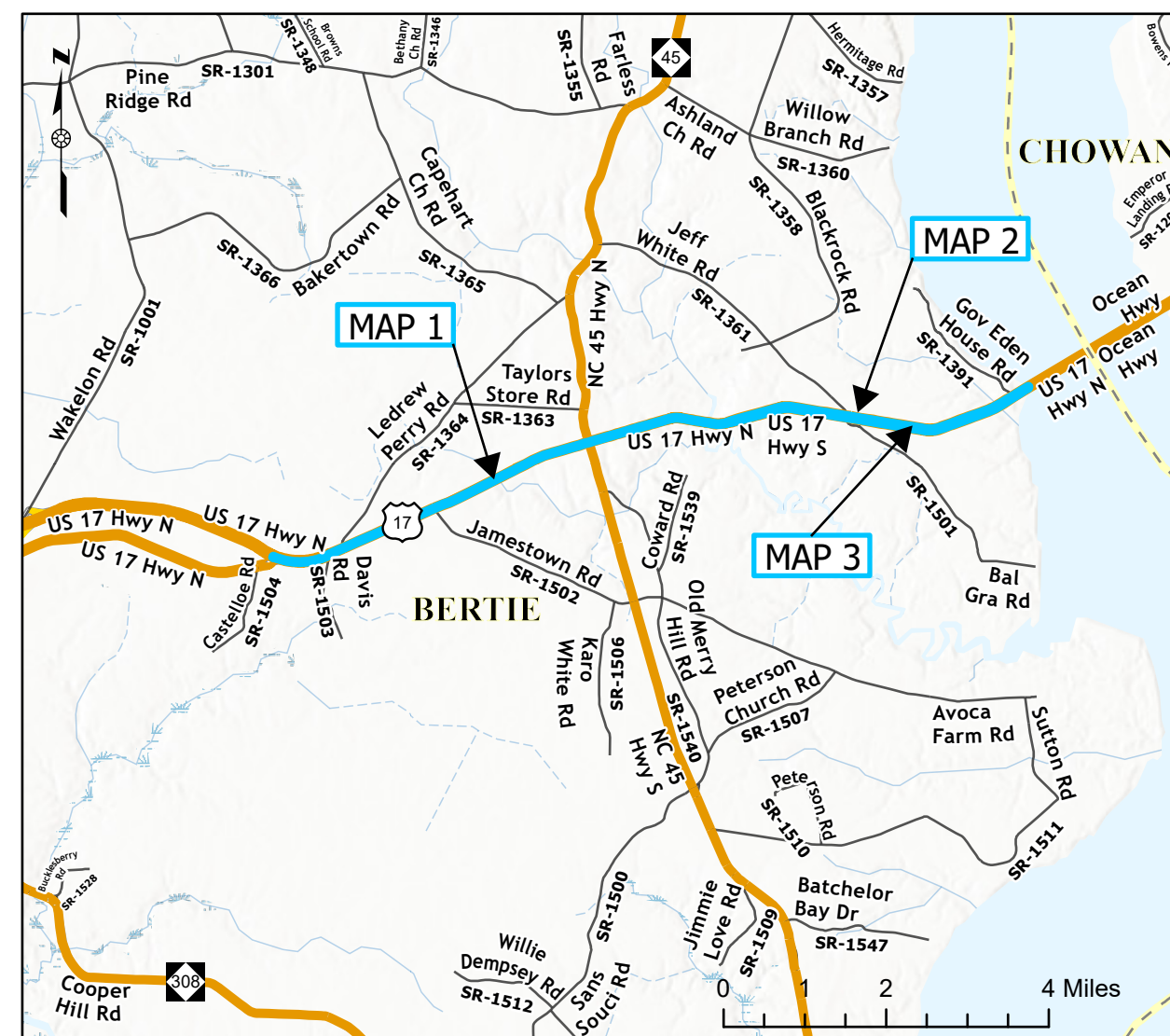
**STATE OF NORTH CAROLINA
DIVISION OF HIGHWAYS**

BERTIE

TYPE OF WORK: SEALING EXISTING PAVEMENT CRACKS

STATE	STATE PROJECT REFERENCE NUMBER	SHEET NO.
NC	2026CPT.01.18.10082, ETC.	1
STATE PROJECT NUMBER		DESCRIPTION
2026CPT.01.18.10082		P.E., CONST.

MAP	ROUTE	FROM	TO
01	US 17	Begin 5 Lane	Begin 4 Lane
02	US 17	Begin Divided Highway	Bridge # 38
03	US 17	Bridge #38	End Divided Highway



PROJECT LENGTH

MAP	MILES
01	4.82
02	3.13
03	3.14

Prepared in the Office of:
DIVISION OF HIGHWAYS
113 AIRPORT DR., EDENTON, NC 27932

B. N. BRASWELL, PE
DIV. PROJ. DEVELOPMENT ENGINEER

M. S. WINSLOW
DIVISION CONTRACT ENGINEER

D. J. CLODGO, PE, PMP
DIVISION PROJECT TEAM LEAD

D. H. STALLINGS
DIVISION DESIGN ENGINEER



WBS NO: 2026CPT.01.18.10082, ETC.

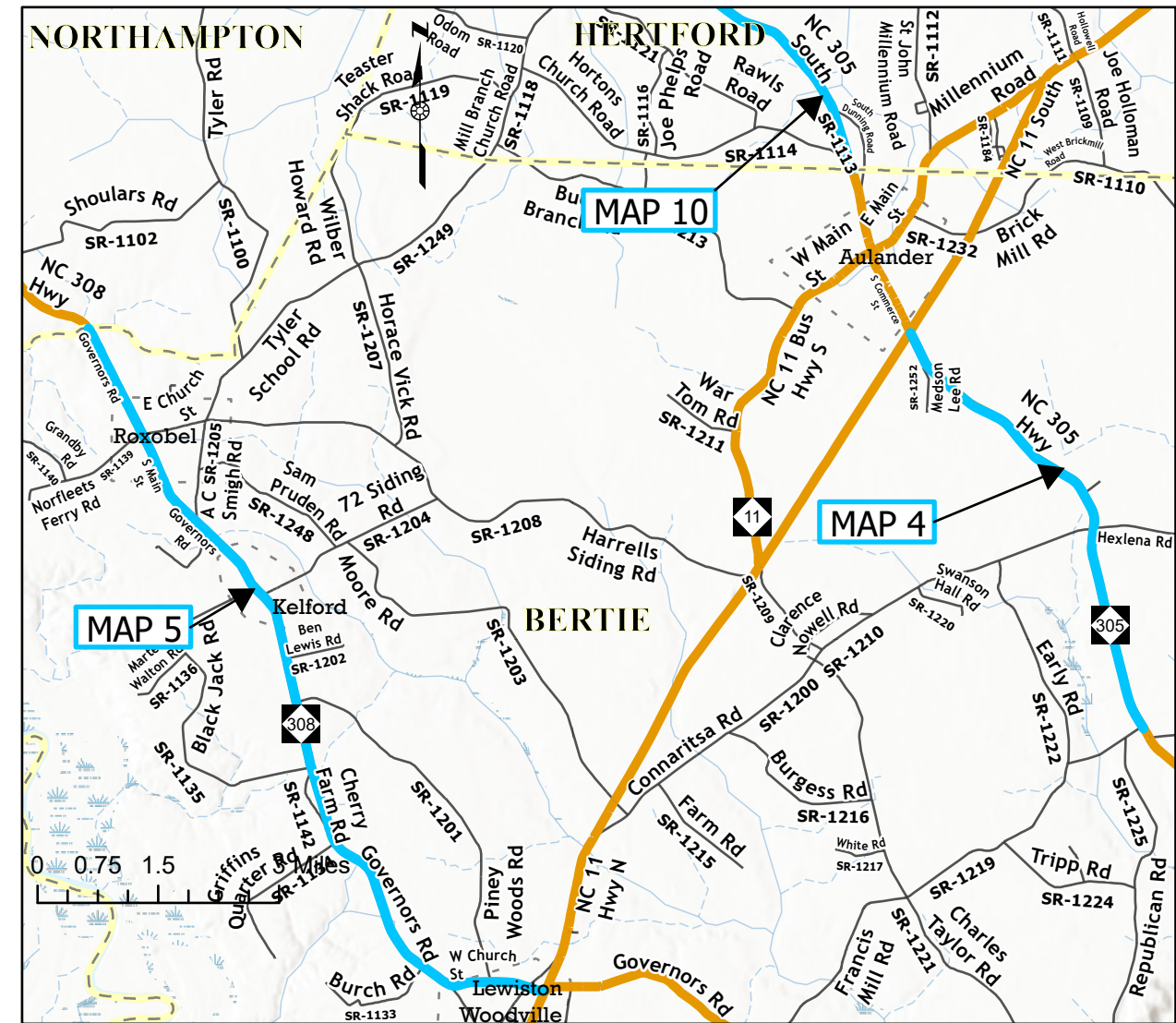
CONTRACT: DA00669

**STATE OF NORTH CAROLINA
DIVISION OF HIGHWAYS
BERTIE & HERTFORD**

STATE	STATE PROJECT REFERENCE NUMBER	SHEET NO.
NC	2026CPT.01.18.10082, ETC.	2
STATE PROJECT NUMBER		DESCRIPTION
2026CPT.01.18.10082		P.E., CONST.
2026CPT.01.18.10462		P.E., CONST.

TYPE OF WORK: SEALING EXISTING PAVEMENT CRACKS

MAP	ROUTE	FROM	TO
04	NC 305	SR 1219 (Francis Mill Rd.)	NC 11
05	NC 308	NC 11	Northampton Co
10	NC 305	Bertie Co	NC 561



PROJECT LENGTH

MAP	MILES
04	4.87
05	8.71
10	4.85

Prepared in the Office of:
DIVISION OF HIGHWAYS
113 AIRPORT DR., EDENTON, NC 27932

B. N. BRASWELL, PE
DIV. PROJ. DEVELOPMENT ENGINEER

M. S. WINSLOW
DIVISION CONTRACT ENGINEER

D. J. CLODGO, PE, PMP
DIVISION PROJECT TEAM LEAD

D. H. STALLINGS
DIVISION DESIGN ENGINEER



WBS NO: 2026CPT.01.18.10082, ETC.

CONTRACT: DA00669

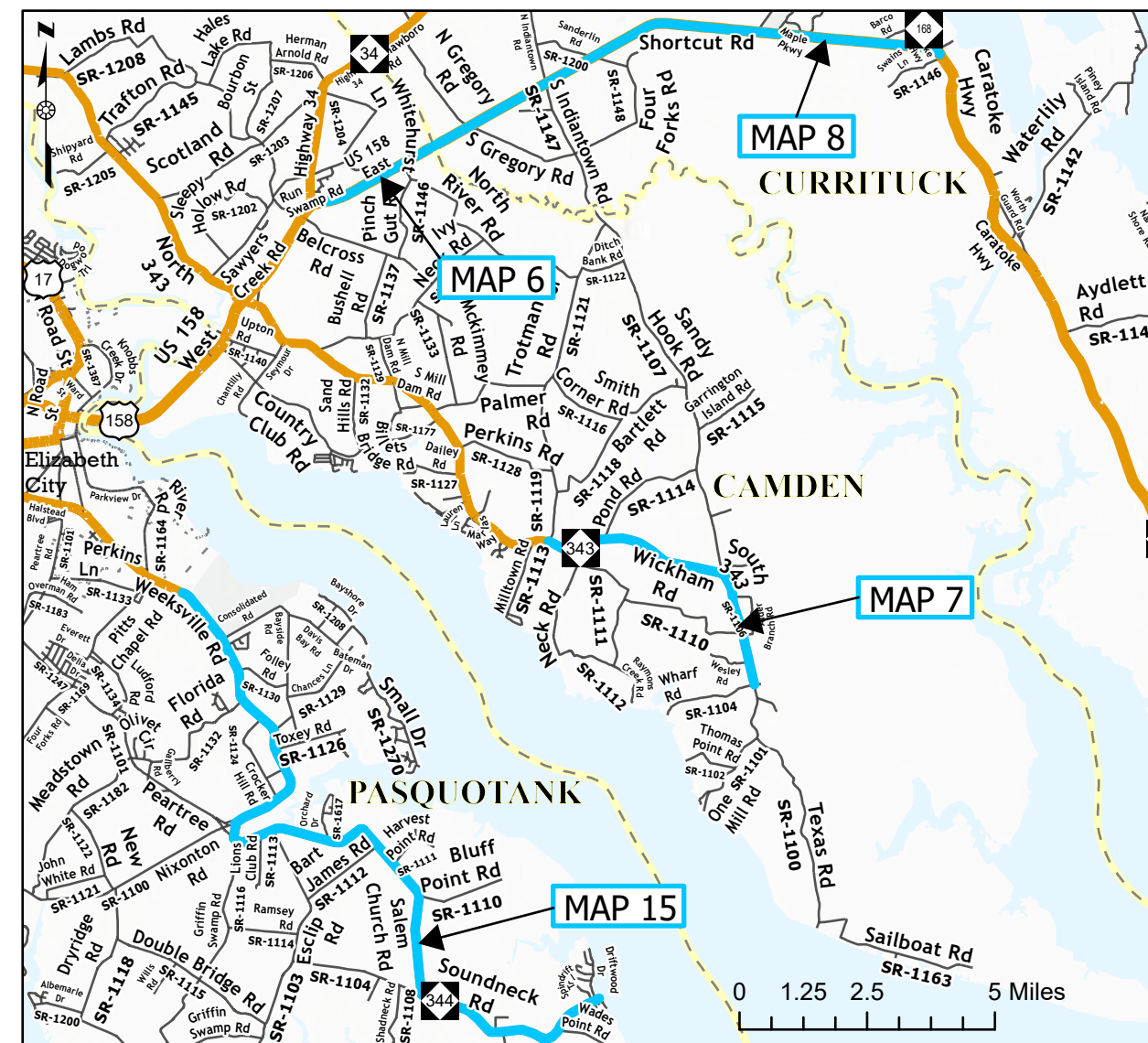
STATE OF NORTH CAROLINA
DIVISION OF HIGHWAYS

CAMDEN, CURRITUCK, PASQUOTANK

TYPE OF WORK: SEALING EXISTING PAVEMENT CRACKS

STATE	STATE PROJECT REFERENCE NUMBER	SHEET NO.
NC	2026CPT.01.18.10082, ETC.	3
STATE PROJECT NUMBER		DESCRIPTION
2026CPT.01.18.10152		P.E., CONST.
2026CPT.01.18.10272		P.E., CONST.
2026CPT.01.18.10702		P.E., CONST.

MAP	ROUTE	FROM	TO
06	US 158	MP 5.512 (Start of two lane hwy)	Currituck Co. Line
07	NC 343 S	SR 1104 (Wharf Rd)	SR 1119 (Trotman Rd)
08	US 158	Camden Co. Line	US 168
15	NC 344	Dead End	Begin 2 Lane



PROJECT LENGTH

MAP	MILES
06	1.956
07	4.75
08	8.57
15	13.351

Prepared in the Office of:
DIVISION OF HIGHWAYS
113 AIRPORT DR., EDENTON, NC 27932

B. N. BRASWELL, PE
DIV. PROJ. DEVELOPMENT ENGINEER

M. S. WINSLOW
DIVISION CONTRACT ENGINEER

D. J. CLODGO, PE, PMP
DIVISION PROJECT TEAM LEAD

D. H. STALLINGS
DIVISION DESIGN ENGINEER



WBS NO: 2026CPT.01.18.10082, ETC.

CONTRACT: DA00669

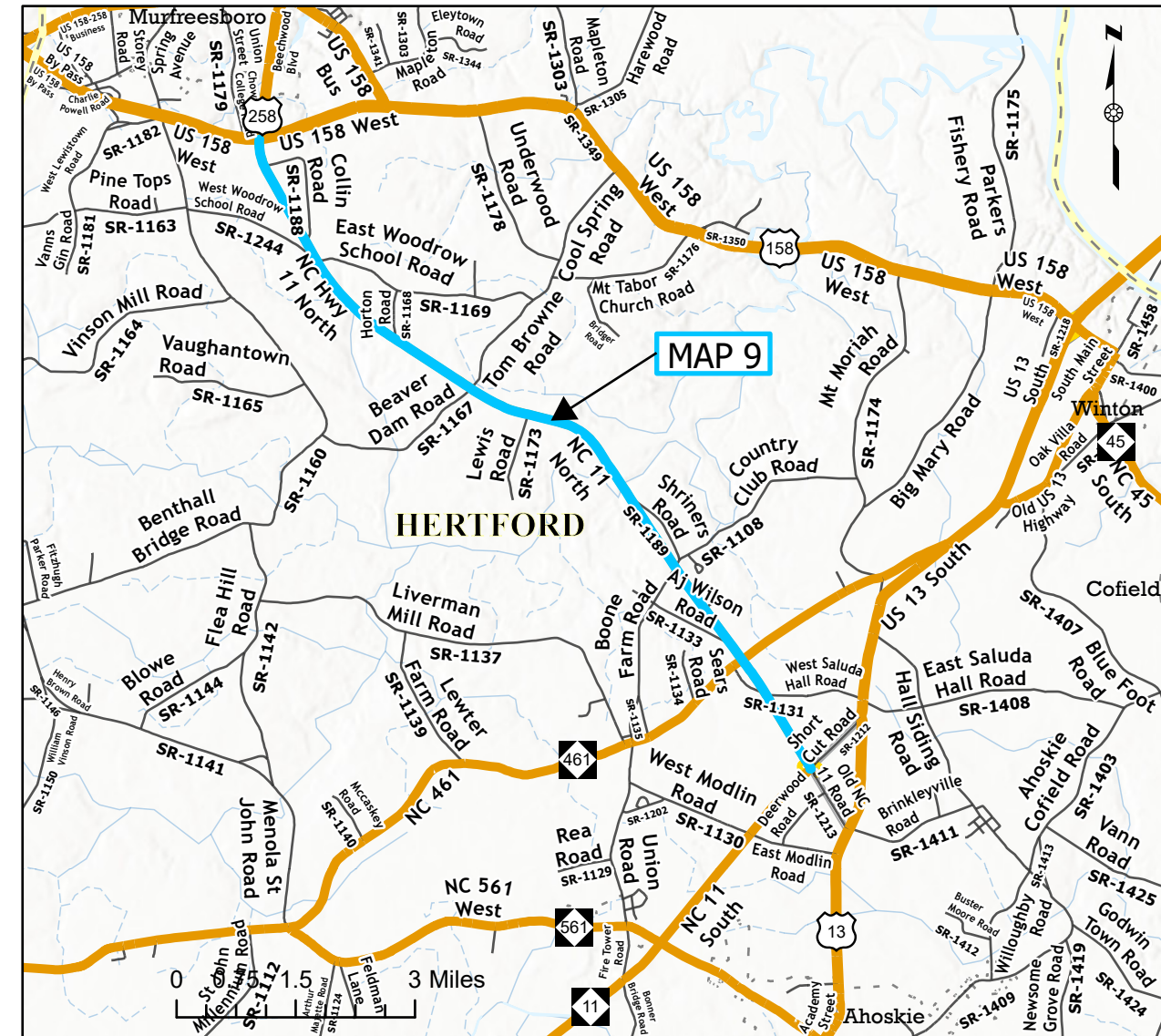
STATE OF NORTH CAROLINA
DIVISION OF HIGHWAYS

HERTFORD

STATE	STATE PROJECT REFERENCE NUMBER	SHEET NO.
NC	2026CPT.01.18.10082, ETC.	4
STATE PROJECT NUMBER		DESCRIPTION
2026CPT.01.18.10462		P.E., CONST.

TYPE OF WORK: SEALING EXISTING PAVEMENT CRACKS

MAP	ROUTE	FROM	TO
09	NC 11	SR 1212 (Short Cut Rd)	US 158



PROJECT LENGTH

MAP	MILES
09	8.764

Prepared in the Office of:
DIVISION OF HIGHWAYS
 113 AIRPORT DR., EDENTON, NC 27932

B. N. BRASWELL, PE
 DIV. PROJ. DEVELOPMENT ENGINEER

M. S. WINSLOW
 DIVISION CONTRACT ENGINEER

D. J. CLODGO, PE, PMP
 DIVISION PROJECT TEAM LEAD

D. H. STALLINGS
 DIVISION DESIGN ENGINEER



WBS NO: 2026CPT.01.18.10082, ETC.

CONTRACT: DA00669

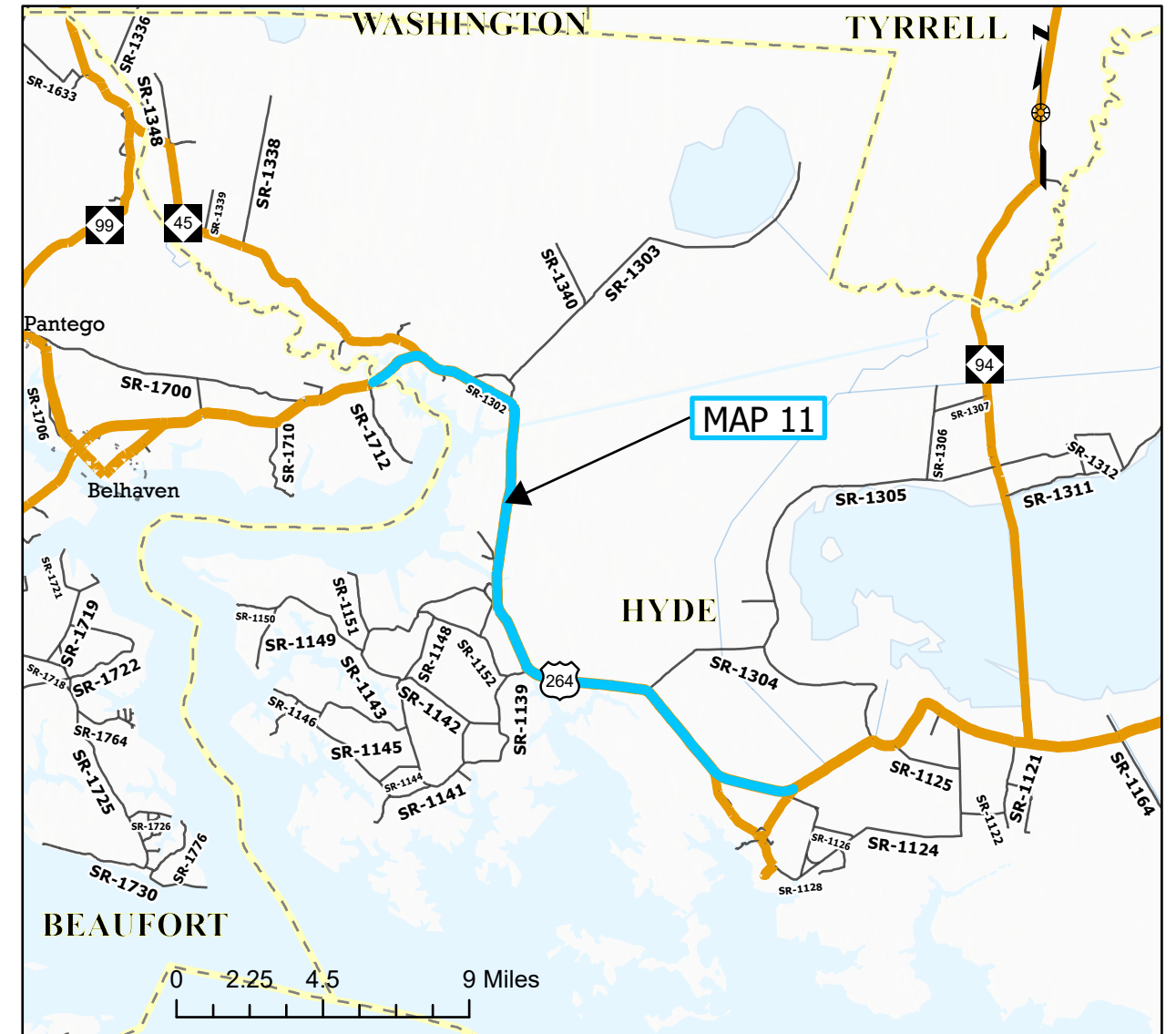
**STATE OF NORTH CAROLINA
DIVISION OF HIGHWAYS**

HYDE

STATE	STATE PROJECT REFERENCE NUMBER	SHEET NO.
NC	2026CPT.01.18.10082, ETC.	5
STATE PROJECT NUMBER		DESCRIPTION
2026CPT.01.18.10482		P.E., CONST.

TYPE OF WORK: SEALING EXISTING PAVEMENT CRACKS

MAP	ROUTE	FROM	TO
11	US 264	Beaufort Co	NC 94



PROJECT LENGTH

MAP	MILES
11	18.63

Prepared in the Office of:
DIVISION OF HIGHWAYS
113 AIRPORT DR., EDENTON, NC 27932

B. N. BRASWELL, PE
DIV. PROJ. DEVELOPMENT ENGINEER

M. S. WINSLOW
DIVISION CONTRACT ENGINEER

D. J. CLODGO, PE, PMP
DIVISION PROJECT TEAM LEAD

D. H. STALLINGS
DIVISION DESIGN ENGINEER



WBS NO: 2026CPT.01.18.10082, ETC.

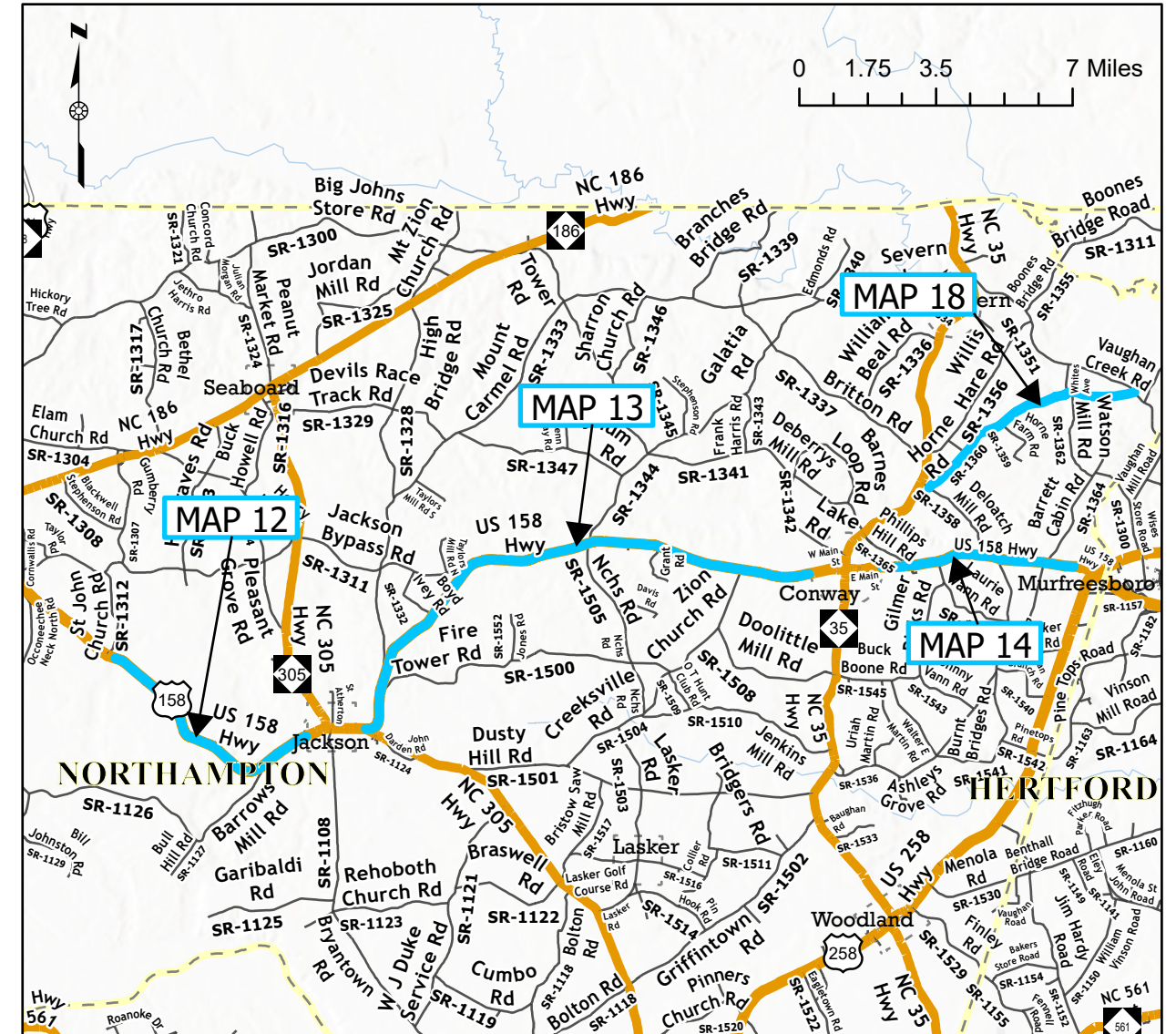
CONTRACT: DA00669

STATE OF NORTH CAROLINA DIVISION OF HIGHWAYS NORTHAMPTON

STATE	STATE PROJECT REFERENCE NUMBER	SHEET NO.
NC	2026CPT.01.18.10082, ETC.	6
STATE PROJECT NUMBER		DESCRIPTION
2026CPT.01.18.10662		P.E., CONST.
2026CPT.01.18.20662		P.E., CONST.

TYPE OF WORK: SEALING EXISTING PAVEMENT CRACKS

MAP	ROUTE	FROM	TO
12	US 158	Begin 4 Lane	SR 1380 (Liverman St.)
13	US 158	SR 1507 (Grant Rd.)	Conway CL
14	US 158	Conway CL	SR 1562 (Decharmanel Dr)
18	SR 1360 (Horne Rd.)	SR 1351 (Vaughan Creek Rd)	SR 1358 (Deloatch Mill Rd)



PROJECT LENGTH

MAP	MILES
12	5.16
13	11.402
14	4.015
18	4.984

Prepared in the Office of:
DIVISION OF HIGHWAYS
113 AIRPORT DR., EDENTON, NC 27932

B. N. BRASWELL, PE
DIV. PROJ. DEVELOPMENT ENGINEER

M. S. WINSLOW
DIVISION CONTRACT ENGINEER

D. J. CLODGO, PE, PMP
DIVISION PROJECT TEAM LEAD

D. H. STALLINGS
DIVISION DESIGN ENGINEER



WBS NO: 2026CPT.01.18.10082, ETC.

CONTRACT: DA00669

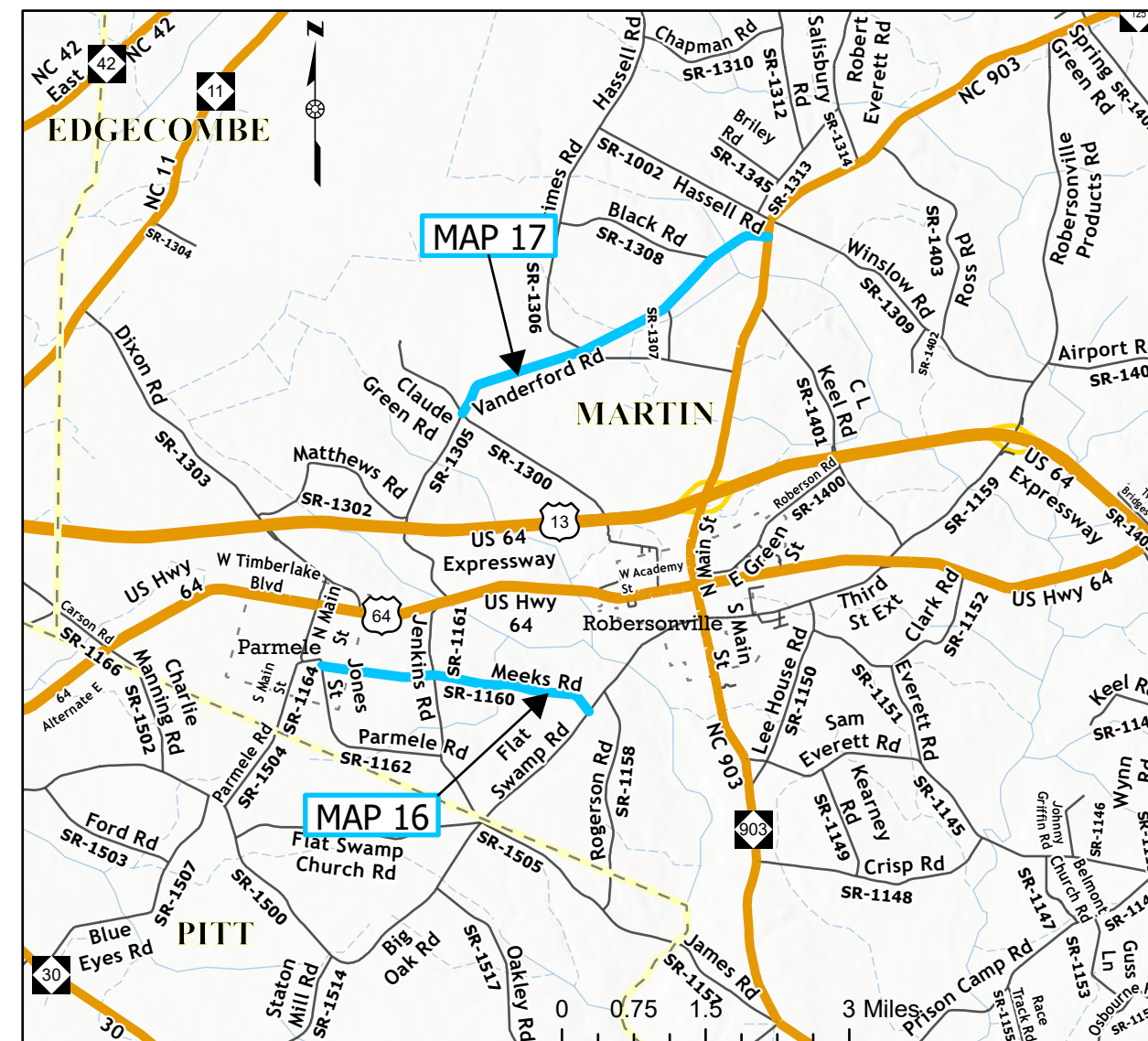
**STATE OF NORTH CAROLINA
DIVISION OF HIGHWAYS**

MARTIN

STATE	STATE PROJECT REFERENCE NUMBER	SHEET NO.
NC	2026CPT.01.18.10082, ETC.	7
STATE PROJECT NUMBER		DESCRIPTION
2026CPT.01.18.20582		P.E., CONST.

TYPE OF WORK: SEALING EXISTING PAVEMENT CRACKS

MAP	ROUTE	FROM	TO
16	SR 1160 (Meeks Rd.)	SR 1162 (Jones St.)	SR 1159 (Flat Swamp Rd.)
17	SR 1305 (Vanderford Rd.)	SR 1300 (Claude Green Rd.)	NC 903



PROJECT LENGTH

MAP	MILES
16	2.36
17	3.1

Prepared in the Office of:
DIVISION OF HIGHWAYS
113 AIRPORT DR., EDENTON, NC 27932

B. N. BRASWELL, PE
DIV. PROJ. DEVELOPMENT ENGINEER

M. S. WINSLOW
DIVISION CONTRACT ENGINEER

D. J. CLODGO, PE, PMP
DIVISION PROJECT TEAM LEAD

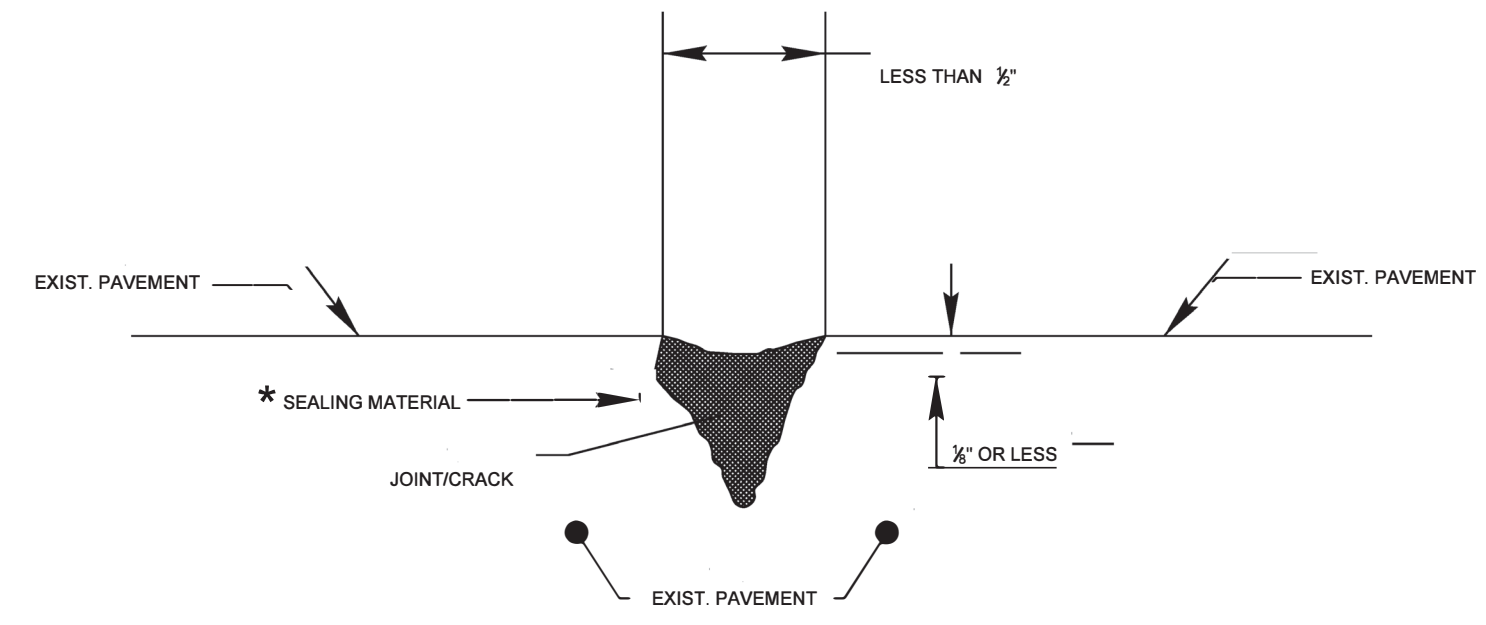
D. H. STALLINGS
DIVISION DESIGN ENGINEER



NOTES:

* CRACK SEALING MATERIAL SHALL CONSIST OF TYPE 2 PS/AR HOT POURED RUBBER ASPHALT

TYPICAL PAVEMENT CRACK



TYPICAL SECTION NO. 1

USE WITH: ALL MAPS

PROJECT NO.	SHEET NO.	TOTAL NO.
2026CPT.01.18.10082, ETC.	9	

SUMMARY OF QUANTITIES

PROJECT NO	COUNTY	MAP NO	ROUTE	DESCRIPTION	TYP NO	LANES	LANE TYPE	LENGTH	WIDTH	BEGIN MP	END MP	0000100000-N	1022000000-E
								MI	FT			MOBILIZATION	SEALING EXISTING PAVEMENT CRACKS (SP)
												LS	LB
2026CPT.01.18.10082	Bertie	1	US-17 N	FROM BEGIN 5 LANE TO BEGIN 4 LANE		5	MU	4.820	68	18.800	23.620	1	48,077
2026CPT.01.18.10082	Bertie	2	US-17 N	FROM BEGIN DIVIDED HIGHWAY TO BRIDGE # 38		2	MD	3.130	31	23.620	26.750	*	14,231
2026CPT.01.18.10082	Bertie	3	US-17 S	FROM BRIDGE #38 TO END DIVIDED HIGHWAY		2	MD	3.140	31	0.700	3.840	*	14,270
2026CPT.01.18.10082	Bertie	4	NC-305 N	FROM SR 1219 (FRANCIS MILL RD.) TO NC 11		2	2WU	4.870	24	7.530	12.400	*	10,286
2026CPT.01.18.10082	Bertie	5	NC-308 E	FROM NC 11 TO NORTHAMPTON CO		2	2WU	8.710	29	31.480	40.190	*	59,174
TOTAL FOR PROJ NO. 2026CPT.01.18.10082								24.670				*	146,038
2026CPT.01.18.10152	Camden	6	US-158 E	FROM MP 5.512 (START OF TWO LANE HWY) TO CURRITUCK CO. LINE		2	2WU	1.956	24	5.512	7.468	*	4,139
2026CPT.01.18.10152	Camden	7	NC-343 S	FROM SR 1104 (WHARF RD) TO SR 1119 (TROTMAN RD)		2	2WU	4.750	21	0.000	4.750	*	14,669
TOTAL FOR PROJ NO. 2026CPT.01.18.10152								6.706				*	18,808
2026CPT.01.18.10272	Currituck	8	US-158 E	FROM CAMDEN CO. LINE TO US 168		2	2WU	8.570	24	0.000	8.570	*	18,105
TOTAL FOR PROJ NO. 2026CPT.01.18.10272								8.570				*	18,105
2026CPT.01.18.10462	Hertford	9	NC-11 N	FROM SR 1212 (SHORT CUT ROAD) TO US 158		2	2WU	8.764	26	8.506	17.270	*	20,075
2026CPT.01.18.10462	Hertford	10	NC-305 N	FROM BERTIE CO TO NC 561		2	2WU	4.850	21	0.000	4.850	*	14,937
TOTAL FOR PROJ NO. 2026CPT.01.18.10462								13.614				*	35,012
2026CPT.01.18.10482	Hyde	11	US-264 E	FROM BEAUFORT CO TO NC 94		2	2WU	18.630	20	0.000	18.630	*	54,647
TOTAL FOR PROJ NO. 2026CPT.01.18.10482								18.630				*	54,647
2026CPT.01.18.10662	Northampton	12	US-158	FROM BEGIN 4 LANE TO SR 1380 (LIVERMAN ST.)		2	2WU	5.160	29	6.110	11.270	*	21,945
2026CPT.01.18.10662	Northampton	13	US-158 E	FROM NC 305 TO CONWAY CL		2	2WU	11.402	24	12.540	23.942	*	40,116
2026CPT.01.18.10662	Northampton	14	US-158 E	FROM CONWAY CL TO SR 1562		2	2WU	4.015	24	25.465	29.480	*	22,656
TOTAL FOR PROJ NO. 2026CPT.01.18.10662								20.577				*	84,717
2026CPT.01.18.10702	Pasquotank	15	NC-344 E	FROM DEAD END TO BEGIN 2 LANE		2	2WU	13.351	24	0.000	13.351	*	46,986
TOTAL FOR PROJ NO. 2026CPT.01.18.10702								13.351				*	46,986
2026CPT.01.18.20582	Martin	16	SR-1160	FROM SR 1162 (JONES ST.) TO SR 1159 (FLAT SWAMP RD.)		2	2WU	2.360	20	0.000	2.360	*	4,145
2026CPT.01.18.20582	Martin	17	SR-1305	FROM SR 1300 (CLAUDE GREEN RD.) TO NC 903		2	2WU	3.100	20	1.010	4.110	*	9,121
TOTAL FOR PROJ NO. 2026CPT.01.18.20582								5.460				*	13,266
2026CPT.01.18.20662	Northampton	18	SR-1360	FROM SR 1351 TO SR 1358		2	2WU	4.984	20	0.000	4.984	*	23,376
TOTAL FOR PROJ NO. 2026CPT.01.18.20662								4.984				*	23,376
GRAND TOTAL								116.562				1	440,955

PROJECT NO.	SHEET NO.	TOTAL NO.
2026CPT.01.18.10082, ETC.	10	

THERMOPLASTIC AND PAINT QUANTITIES

PROJECT NO	COUNTY	MAP NO	ROUTE	DESCRIPTION	TYP NO	LANES	LANE TYPE	LENGTH	WIDTH	BEGIN MP	END MP	445700000-N
								MI	FT			TEMPORARY TRAFFIC CONTROL (SP)
												LS
2026CPT.01.18.10082	Bertie	1	US-17 N	FROM BEGIN 5 LANE TO BEGIN 4 LANE		5	MU	4.82	68	18.8	23.62	1
2026CPT.01.18.10082	Bertie	2	US-17 N	FROM BEGIN DIVIDED HIGHWAY TO BRIDGE # 38		2	MD	3.13	31	23.62	26.75	*
2026CPT.01.18.10082	Bertie	3	US-17 S	FROM BRIDGE #38 TO END DIVIDED HIGHWAY		2	MD	3.14	31	0.7	3.84	*
2026CPT.01.18.10082	Bertie	4	NC-305 N	FROM SR 1219 (FRANCIS MILL RD.) TO NC 11		2	2WU	4.87	24	7.53	12.4	*
2026CPT.01.18.10082	Bertie	5	NC-308 E	FROM NC 11 TO NORTHAMPTON CO		2	2WU	8.71	29	31.48	40.19	*
TOTAL FOR PROJ NO. 2026CPT.01.18.10082								24.67				*
2026CPT.01.18.10152	Camden	6	US-158 E	FROM MP 5.512 (START OF TWO LANE HWY) TO CURRITUCK CO. LINE		2	2WU	1.956	24	5.512	7.468	*
2026CPT.01.18.10152	Camden	7	NC-343 S	FROM SR 1104 (WHARF RD) TO SR 1119 (TROTMAN RD)		2	2WU	4.75	21	0	4.75	*
TOTAL FOR PROJ NO. 2026CPT.01.18.10152								6.706				*
2026CPT.01.18.10272	Currituck	8	US-158 E	FROM CAMDEN CO. LINE TO US 168		2	2WU	8.57	24	0	8.57	*
TOTAL FOR PROJ NO. 2026CPT.01.18.10272								8.57				*
2026CPT.01.18.10462	Hertford	9	NC-11 N	FROM SR 1212 (SHORT CUT ROAD) TO US 158		2	2WU	8.764	26	8.506	17.27	*
2026CPT.01.18.10462	Hertford	10	NC-305 N	FROM BERTIE CO TO NC 561		2	2WU	4.85	21	0	4.85	*
TOTAL FOR PROJ NO. 2026CPT.01.18.10462								13.614				*
2026CPT.01.18.10482	Hyde	11	US-264 E	FROM BEAUFORT CO TO NC 94		2	2WU	18.63	20	0	18.63	*
TOTAL FOR PROJ NO. 2026CPT.01.18.10482								18.63				*
2026CPT.01.18.10662	Northampton	12	US-158	FROM BEGIN 4 LANE TO SR 1380 (LIVERMAN ST.)		2	2WU	5.16	29	6.11	11.27	*
2026CPT.01.18.10662	Northampton	13	US-158 E	FROM NC 305 TO CONWAY CL		2	2WU	11.402	24	12.54	23.942	*
2026CPT.01.18.10662	Northampton	14	US-158 E	FROM CONWAY CL TO SR 1562		2	2WU	4.015	24	25.465	29.48	*
TOTAL FOR PROJ NO. 2026CPT.01.18.10662								20.577				*
2026CPT.01.18.10702	Pasquotank	15	NC-344 E	FROM DEAD END TO BEGIN 2 LANE		2	2WU	13.351	24	0	13.351	*
TOTAL FOR PROJ NO. 2026CPT.01.18.10702								13.351				*
2026CPT.01.18.20582	Martin	16	SR-1160	FROM SR 1162 (JONES ST.) TO SR 1159 (FLAT SWAMP RD.)		2	2WU	2.36	20	0	2.36	*
2026CPT.01.18.20582	Martin	17	SR-1305	FROM SR 1300 (CLAUDE GREEN RD.) TO NC 903		2	2WU	3.1	20	1.01	4.11	*
TOTAL FOR PROJ NO. 2026CPT.01.18.20582								5.46				*
2026CPT.01.18.20662	Northampton	18	SR-1360	FROM SR 1351 TO SR 1358		2	2WU	4.984	20	0	4.984	*
TOTAL FOR PROJ NO. 2026CPT.01.18.20662								4.984				*
GRAND TOTAL								116.562				1